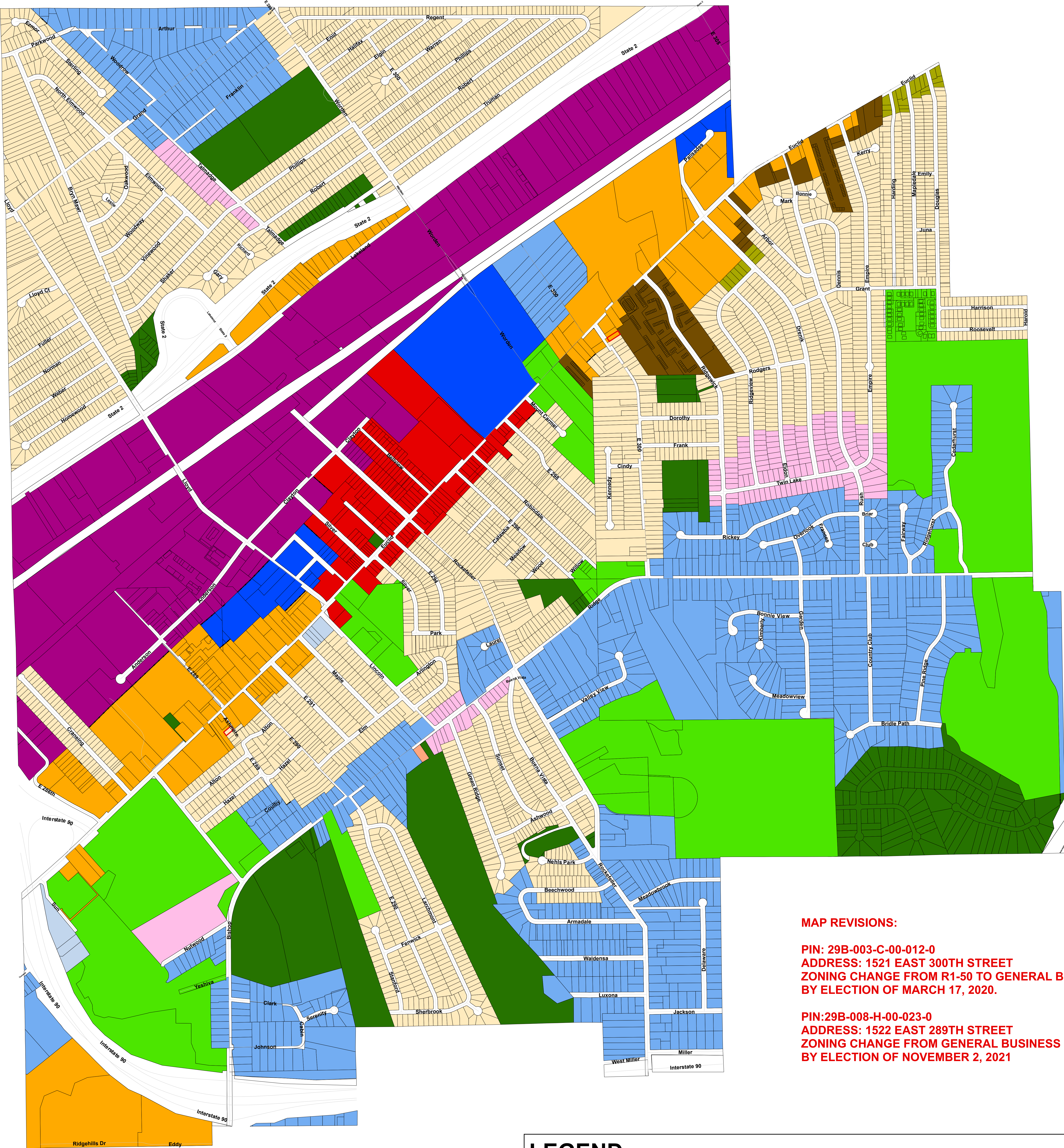


The City of Wickliffe

Official Zone Map














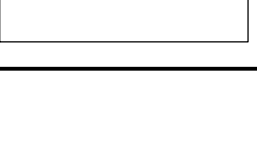


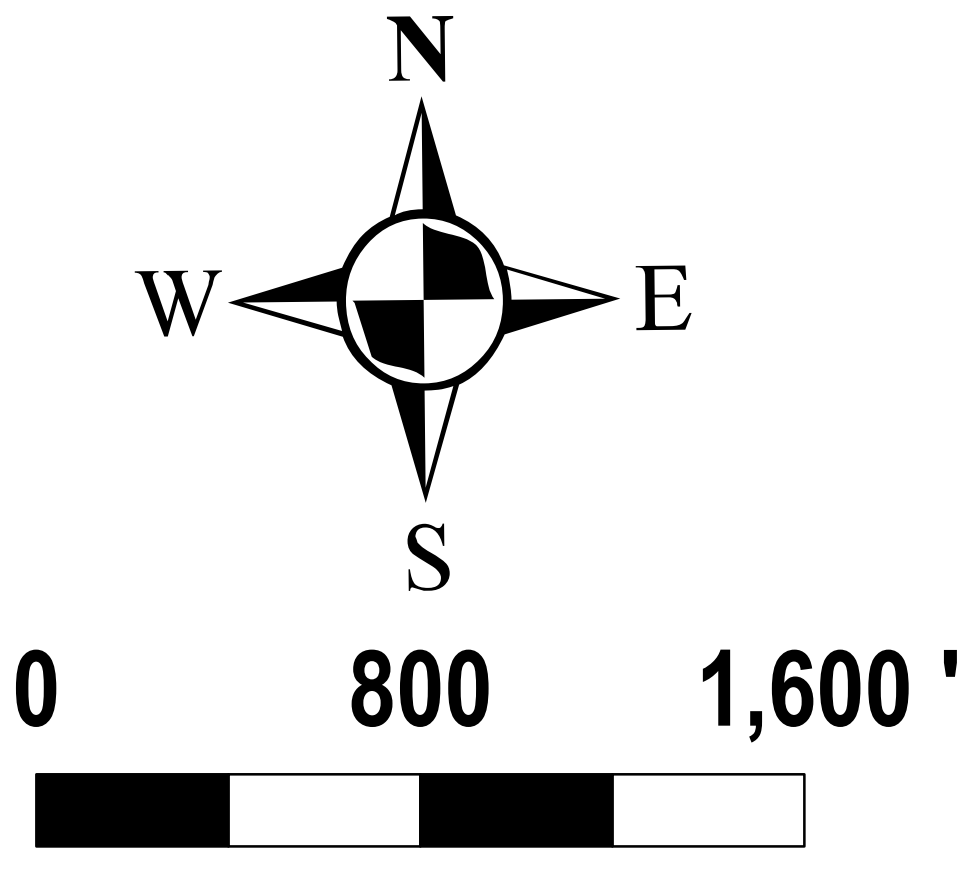
MAP REVISIONS:

PIN: 29B-003-C-00-012-0
ADDRESS: 1521 EAST 300TH STREET
ZONING CHANGE FROM R1-50 TO GENERAL BUSINESS
BY ELECTION OF MARCH 17, 2020.

PIN: 29B-008-H-00-023-0
ADDRESS: 1522 EAST 289TH STREET
ZONING CHANGE FROM GENERAL BUSINESS TO R1-50
BY ELECTION OF NOVEMBER 2, 2021

LEGEND

 CM - Commercial/Manufacturing	 R1-50 - One Family 50
 GB - General Business	 R1-60 -- One Family 60
 OS - Open Space	 R1-75 - One Family 75
 IR - Institutional & Recreational	 R1-100 - One Family 100
 I - Industrial	 R2F - Two Family
 OB - Office Building	 RMF - Multi Family
 TC - Town Center	 No Zone



Current as of 7/13/2023